











NATURAL SYSTEMS

Legend

-  NeCD Boundary
-  Buildings
-  Highways
-  Roads
-  Streams
-  Wetlands
-  Prairie Restoration Area
-  Unfragmented Forests/Tree Plantation Areas
-  Major Drainageways

DRAFT

Sources: U.S. Fish and Wildlife Service; Matrix Design Group



**NEWPORT CHEMICAL DEPOT
REUSE MASTER PLAN**

Newport Chemical Depot Reuse Authority
Vermillion County, Indiana



Matrix Design Group Inc.
Integrated Design Solutions

ECONOMICS RESEARCH ASSOCIATES - CHICAGO, ILLINOIS
BURNS & MCDONNELL - CHICAGO, ILLINOIS
GARRITY & KNISELY - BOSTON, MASSACHUSETTS

FILE: \\nrcd\proj\GIS\arcgis\Newport_Chemical_Depot\09_03\01\workspace\Draft_2_Final\NeCD_Natural_Systems_Map_11x17.mxd_08/20/09_cdr.mxd